

# Control over Road Network

15 June 2016

1:2,250,000  
0 12.5 25 50 km

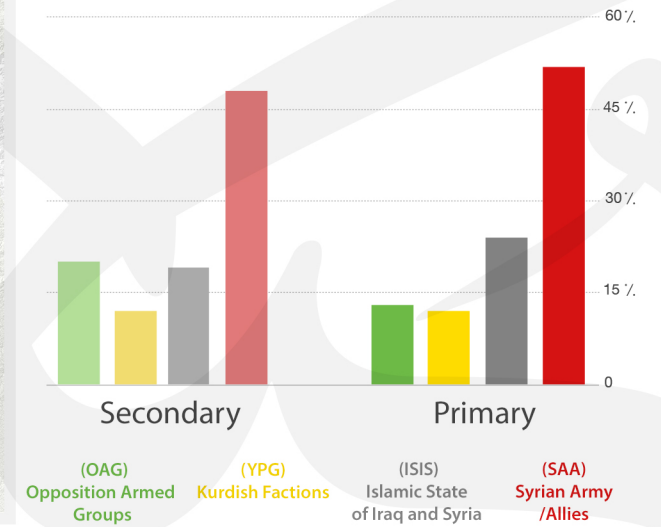
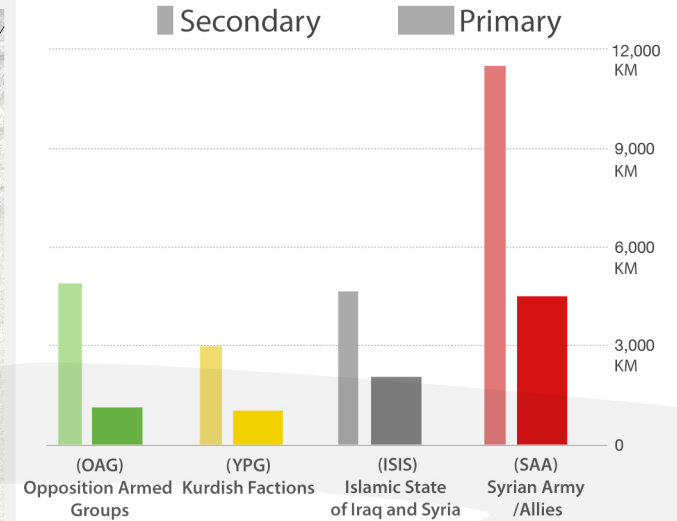
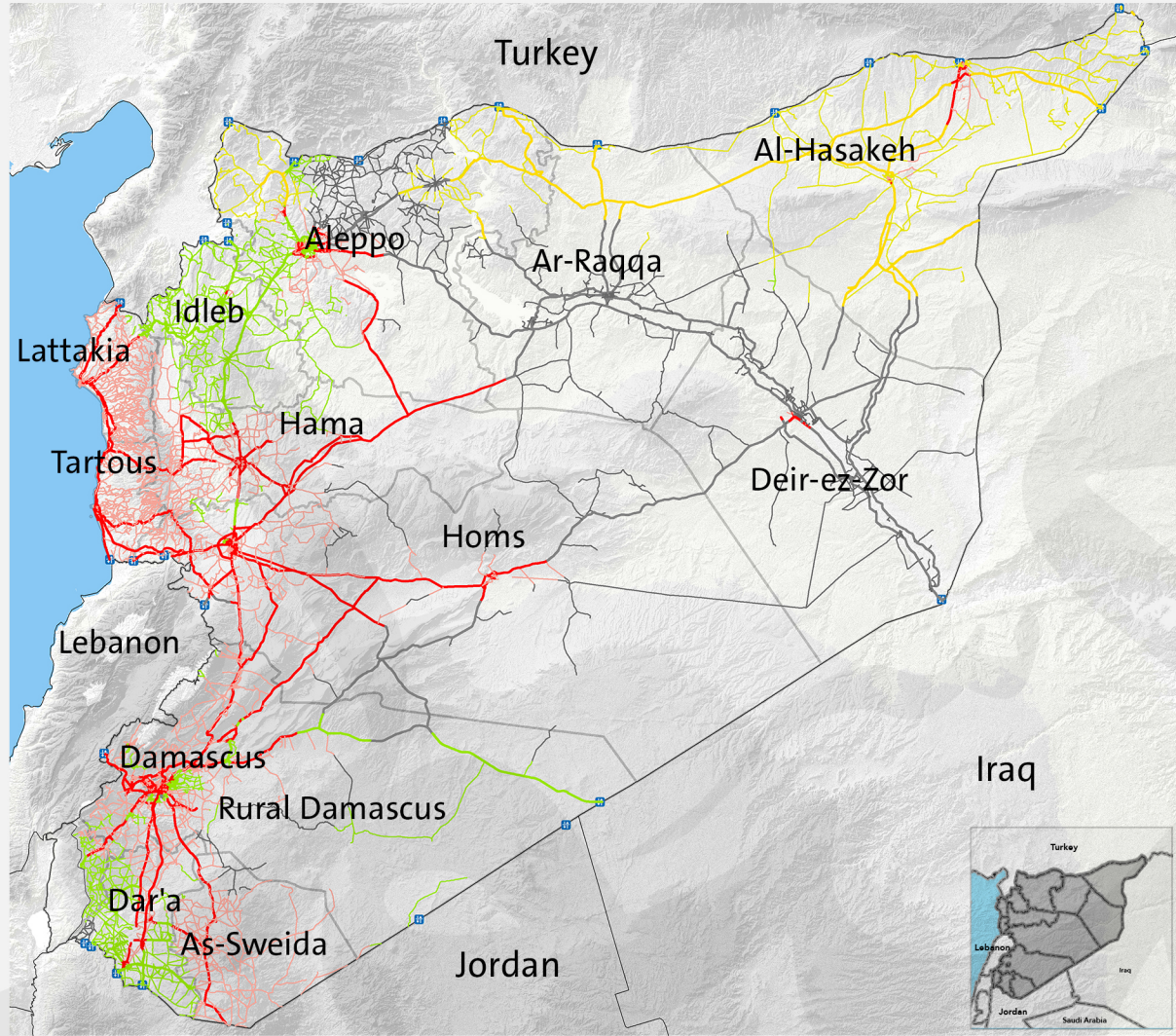
## Map Key

### Roads

Category - Controlled by

- Primary - (OAG)
- Secondary - (OAG)
- Primary - (YPG)
- Secondary - (YPG)
- Primary - (ISIS)
- Secondary - (ISIS)
- Primary - (SAA)
- Secondary - (SAA)
- + Border crossings
- Provinces

The information, boundaries and labels stated in this document doesn't necessarily express the opinion or thought of the institution, and doesn't mean in any case a recognition from its part. Even though high precision was taken care about during preparing this document, any remarks or suggestions are welcomed.



Length in KM	(OAG)	(YPG)	(ISIS)	(SAA)	Total km	Percentage	(OAG)	(YPG)	(ISIS)	(SAA)
Primary	1139	1027	2075	4505	8747	Primary	%13.0	%11.7	%23.7	%51.5
Secondary	4888	2981	4669	11493	24031	Secondary	%20	%12.4	%19.4	%47.8